



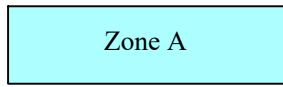
THIS DRAWING AND ANY DESIGN HEREON IS THE COPYRIGHT OF THE CONSULTANT AND MAY NOT BE COPIED, REPRODUCED OR TRANSMITTED IN ANY FORM WITHOUT THE WRITTEN CONSENT OF THE CONSULTANT. ALL DIMENSIONS TO BE CHECKED ON SITE AND ANY DISCREPANCIES TO BE REPORTED TO THE CONSULTANT BEFORE WORK PROCEEDS

Legend

Granted Planning Under 9/83

 Area = 3.3 Ha

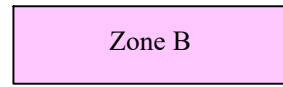
Ownership & Consent Boundary


Proposed Application

 Area = 14.6 Ha

Existing Quarry Extension

 Zone A
 Area = 6.5 Ha

X Location of Site Notice

ITM Coords: 649530 E, 817785 N
 OS Sheet Ref. No. 1417

Green Field Extension

 Zone B
 Area = 8.1 Ha

EARTH SCIENCE PARTNERSHIP
 CONSULTING ENGINEERS, GEOLOGISTS & ENVIRONMENTAL SCIENTISTS
 Tonranny Westport Co. Mayo
 tel.: +353(0)98 28999 fax: +353(0)98 24727
 e-mail: earthsciencepartnership@gmail.com
 Ordnance Survey Ireland Copyright Licence No.: CYAL50313507

Client: Paddy Connolly of Scotshouse Quarry Ltd.

Project: Planning Application for Extension to an Existing Quarry Located at Aghnaskev, Scotshouse, Clones, Co. Monaghan.

Title: Site Location Map

Drawn By: Sean O' Donnell

Checked By: Patrick O' Donnell

Scale: 1:2,500 @ A3 Date: July 2023

Job No: EI 196 Rev: 0

Drawing No. PP-100-01